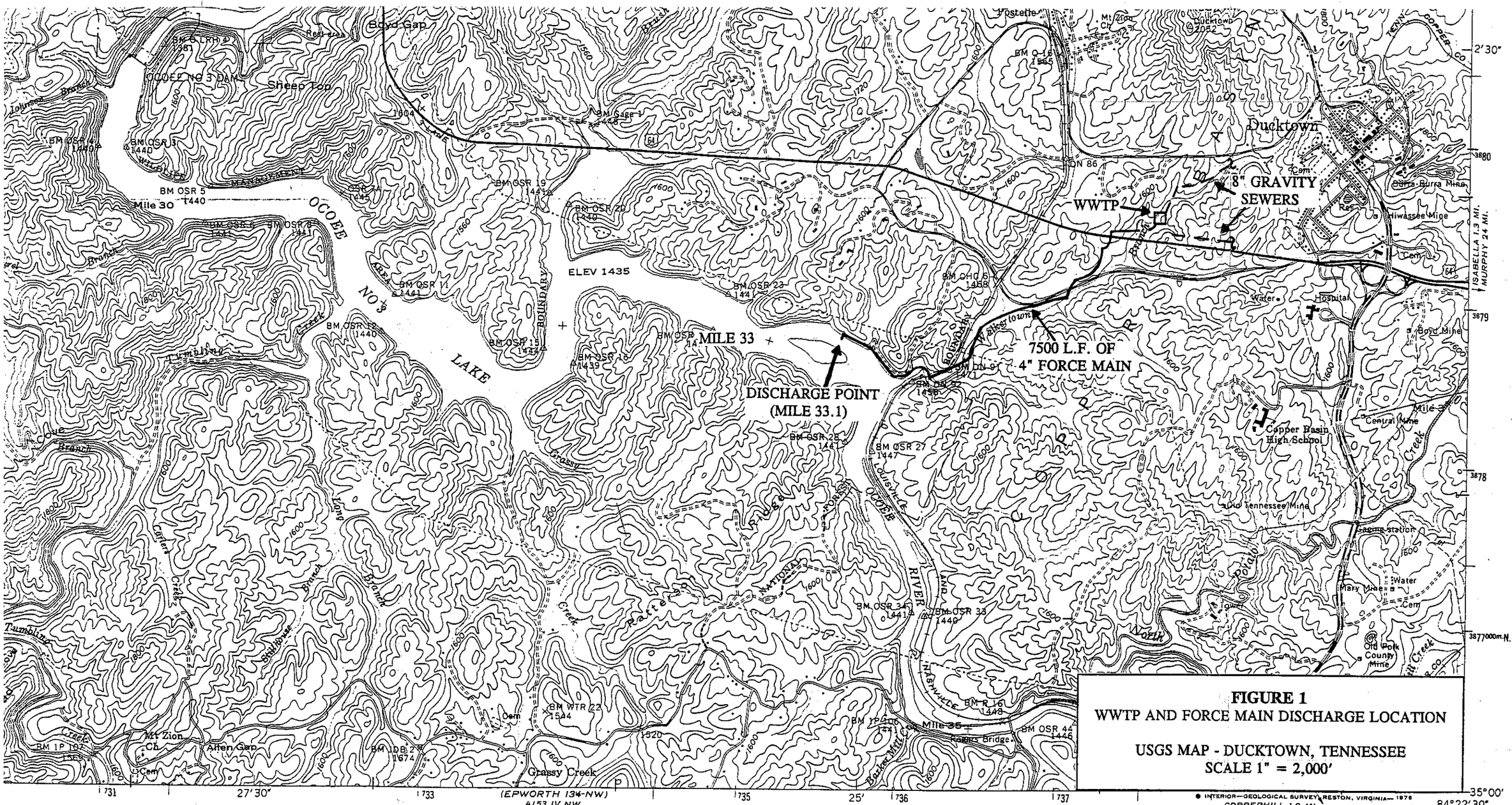

FIGURE 1
WWTP AND FORCE MAIN DISCHARGE LOCATION

USGS MAP - DUCKTOWN, TENNESSEE
SCALE 1" = 2,000'

● INTERIOR—GEOLOGICAL SURVEY, RESTON, VIRGINIA—1976

SCALE 1:24 000

1 ½ 0 1 MILE

1000 0 1000 2000 3000 4000 5000 6000 7000 FEET

1 .5 0 1 KILOMETRE

CONTOUR INTERVAL 40 FEET
NATIONAL GEODETIC VERTICAL DATUM OF 1929

MN GN
½° 9 MILS 1°28' 26 MILS

UTM GRID AND 1974 MAGNETIC NORTH
DECLINATION AT CENTER OF SHEET

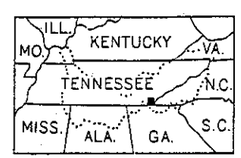

QUADRANGLE LOCATION

ROAD CLASSIFICATION

Heavy-duty ..... Poor motor road .....
Medium-duty ..... Wagon and jeep track
Light-duty ..... Foot trail .....
U. S. Route State Route

In developed areas, only through roads are classified

THIS MAP COMPLIES WITH NATIONAL MAP ACCURACY STANDARDS
FOR SALE BY U.S. GEOLOGICAL SURVEY, RESTON, VIRGINIA 22092
TENNESSEE DIVISION OF GEOLOGY, NASHVILLE, TENN. 37219
U.S. TENNESSEE VALLEY AUTHORITY, CHATTANOOGA, TENN. 37401 OR KNOXVILLE, TENN. 37902
A FOLDER DESCRIBING TOPOGRAPHIC MAPS AND SYMBOLS IS AVAILABLE ON REQUEST

DUCKTOWN, TENN.
N3500—W8422.5/7.5

1957
PHOTOREVISED 1974
AMS 4154 III SW-SERIES V841

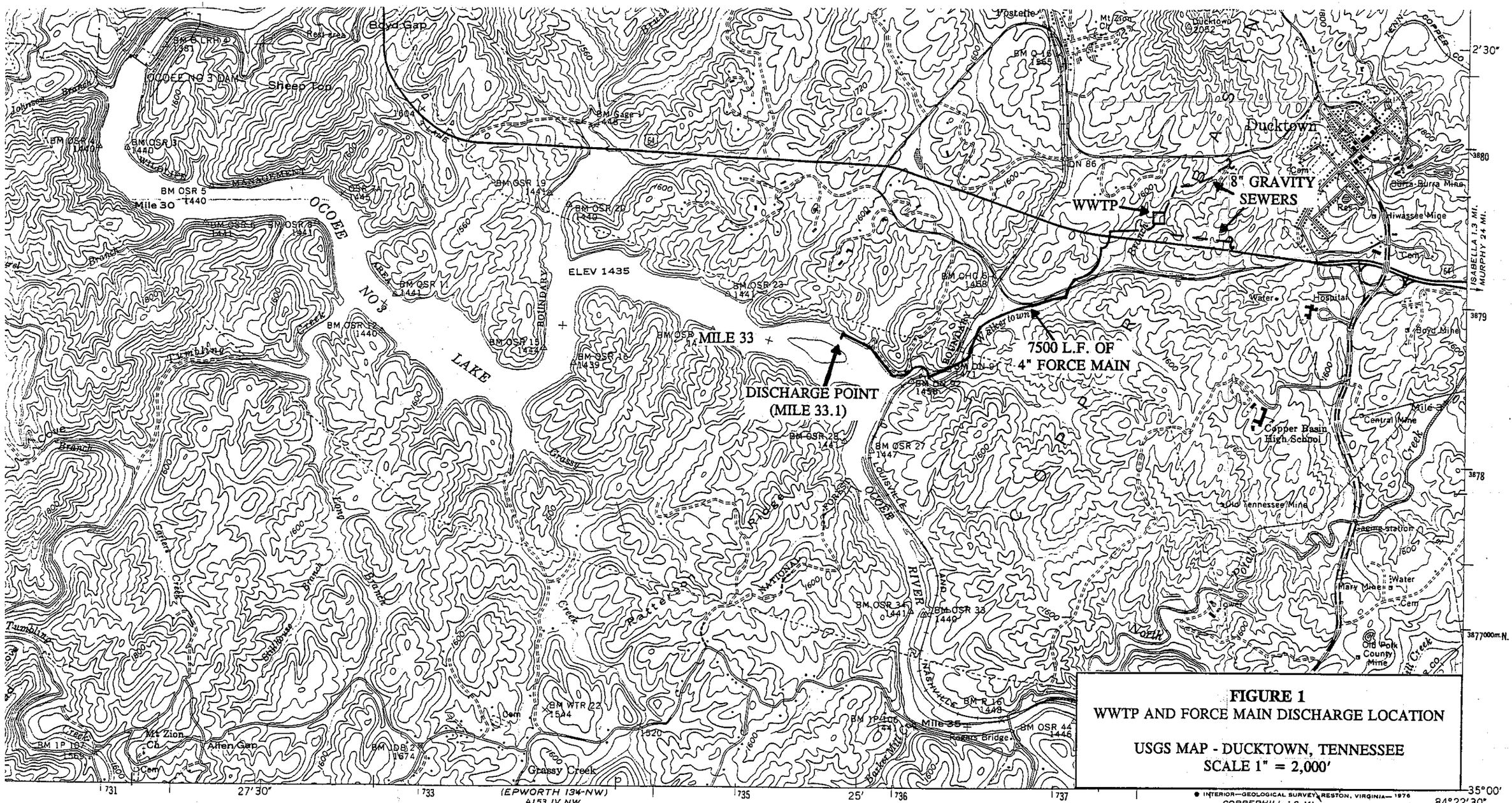

FIGURE 1
WWTP AND FORCE MAIN DISCHARGE LOCATION

USGS MAP - DUCKTOWN, TENNESSEE
SCALE 1" = 2,000'

● INTERIOR—GEOLOGICAL SURVEY, RESTON, VIRGINIA—1976

SCALE 1:24 000

1 ½ 0 1 MILE

1000 0 1000 2000 3000 4000 5000 6000 7000 FEET

1 .5 0 1 KILOMETRE

CONTOUR INTERVAL 40 FEET
NATIONAL GEODETIC VERTICAL DATUM OF 1929

MN GN
½° 9 MILS 1°28' 26 MILS

UTM GRID AND 1974 MAGNETIC NORTH DECLINATION AT CENTER OF SHEET

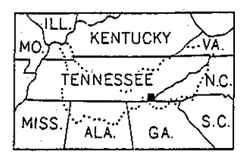

QUADRANGLE LOCATION

ROAD CLASSIFICATION

Heavy-duty ..... Poor motor road ....
Medium-duty ..... Wagon and jeep track
Light-duty ..... Foot trail .....
U. S. Route State Route

In developed areas, only through roads are classified

THIS MAP COMPLIES WITH NATIONAL MAP ACCURACY STANDARDS
FOR SALE BY U.S. GEOLOGICAL SURVEY, RESTON, VIRGINIA 22092
TENNESSEE DIVISION OF GEOLOGY, NASHVILLE, TENN. 37219
U.S. TENNESSEE VALLEY AUTHORITY, CHATTANOOGA, TENN. 37401 OR KNOXVILLE, TENN. 37902
A FOLDER DESCRIBING TOPOGRAPHIC MAPS AND SYMBOLS IS AVAILABLE ON REQUEST

DUCKTOWN, TENN.
N3500—W8422.5/7.5

1957
PHOTOREVISED 1974
AMS 4154 III SW-SERIES V841