County: Loudon
State: Tennessee

Thunder Hollow Land Application

Date: 6/25/2012

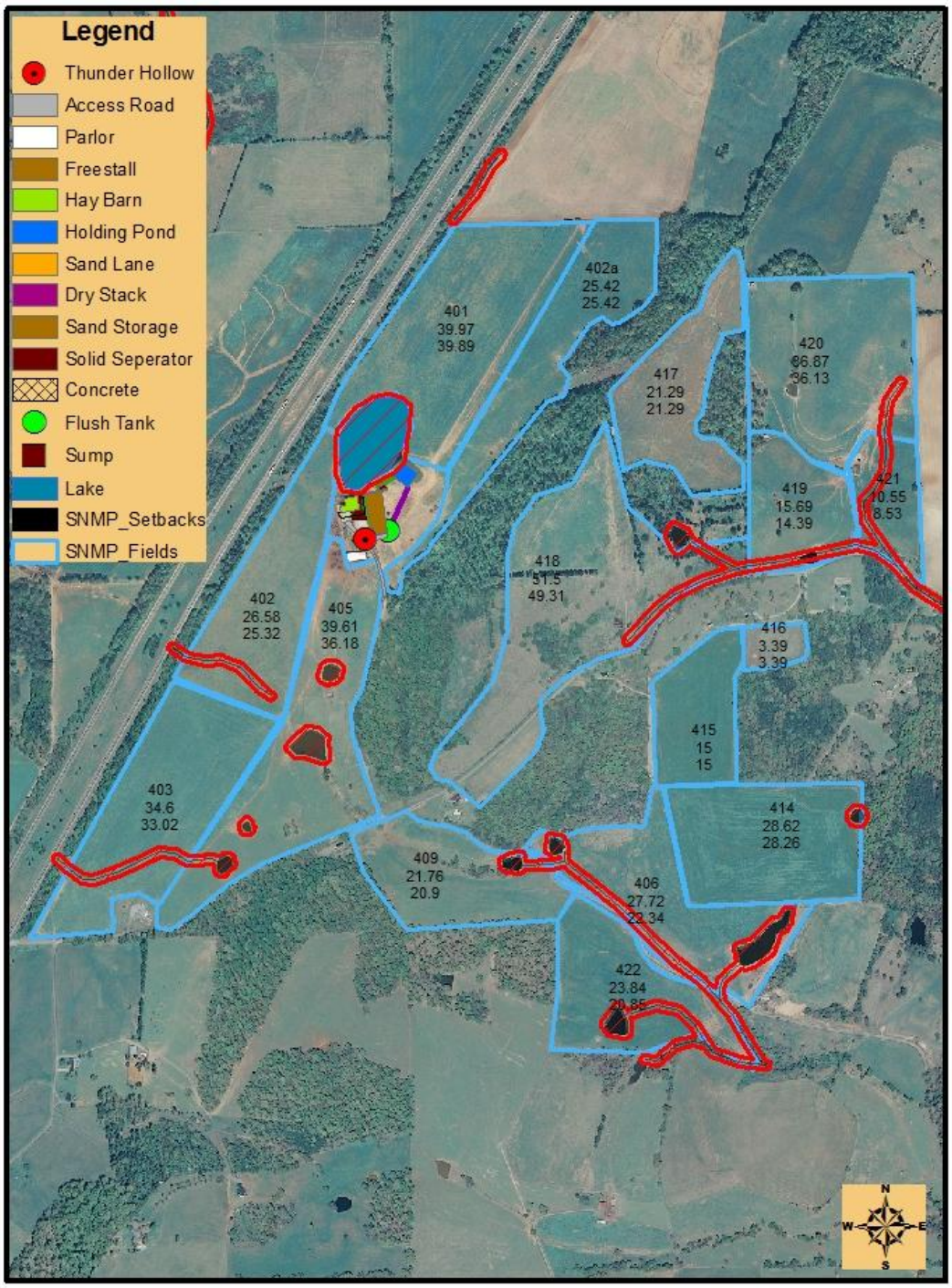

John Donaldson

0 650 1,300 2,600 Feet

County: Loudon
State: Tennessee

Thunder Hollow Topo

Date: 5/20/2012

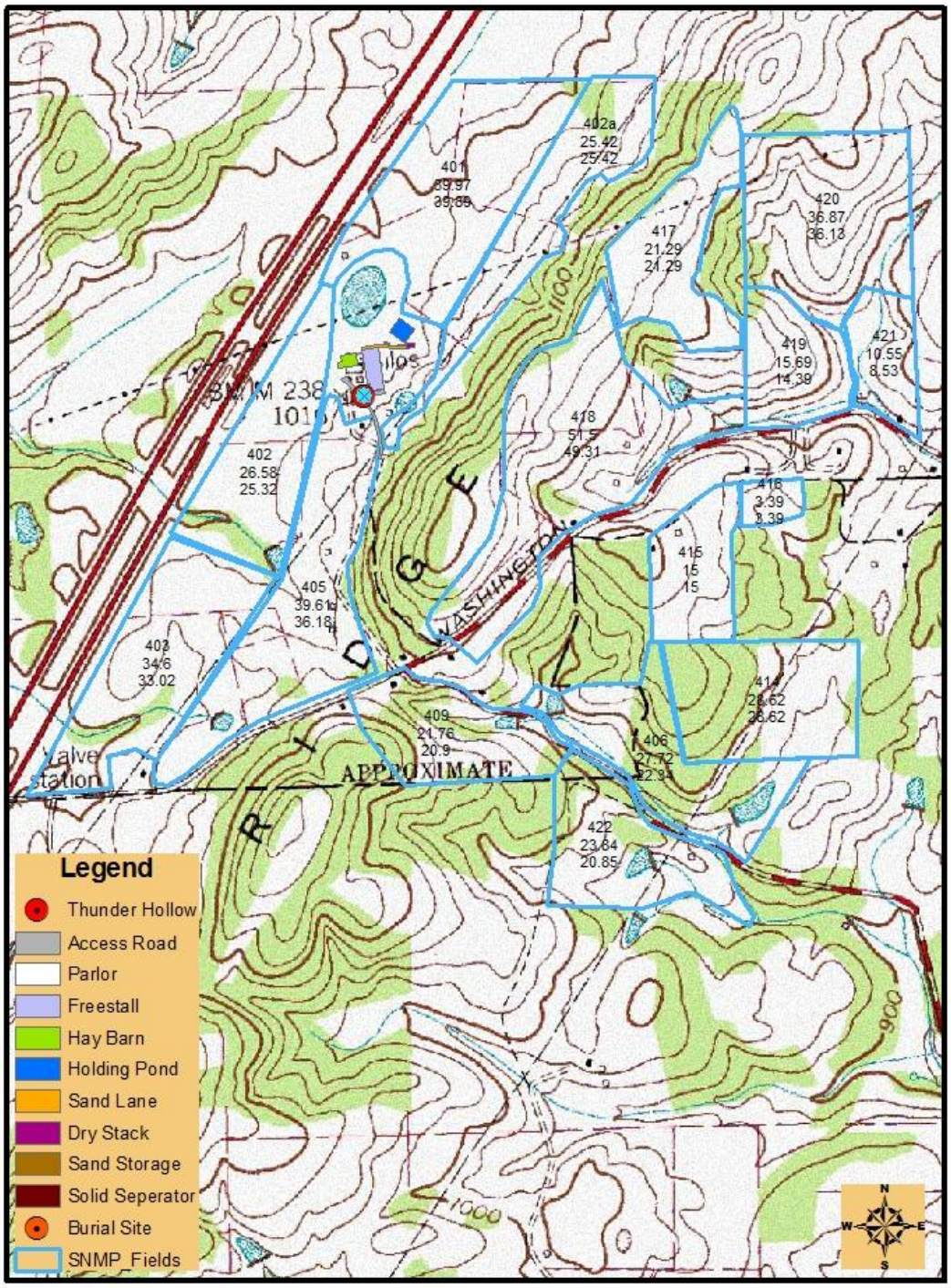

John Donaldson

0 600 1,200 2,400 Feet

2.1. Map(s) of Production Area

County: Loudon
State: Tennessee

Thunder Hollow Production Site

Date: 5/20/2012

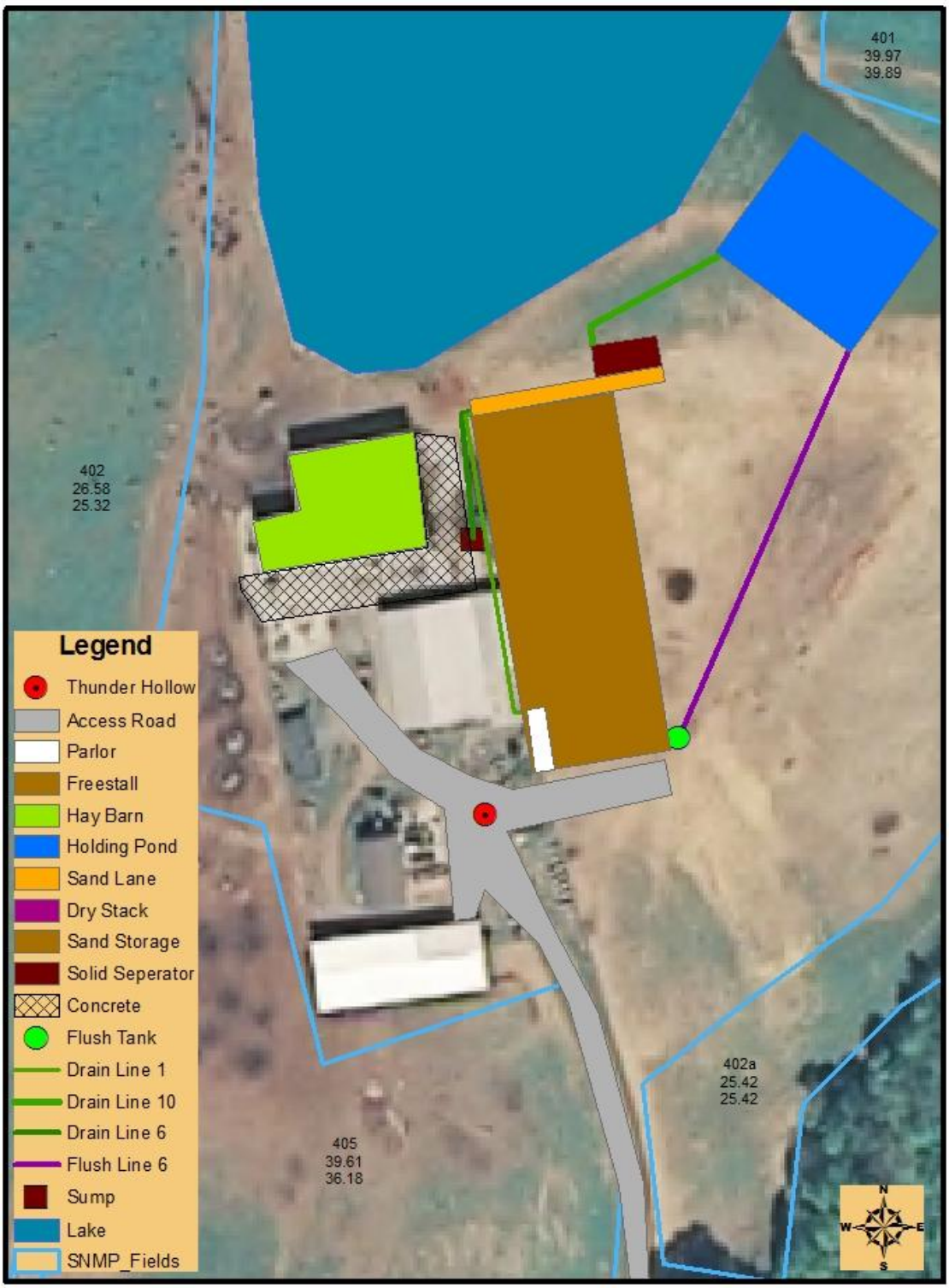

John Donaldson

0 75 150 300 Feet

County: Loudon
State: Tennessee

Thunder Hollow CPO

Date: 5/20/2012

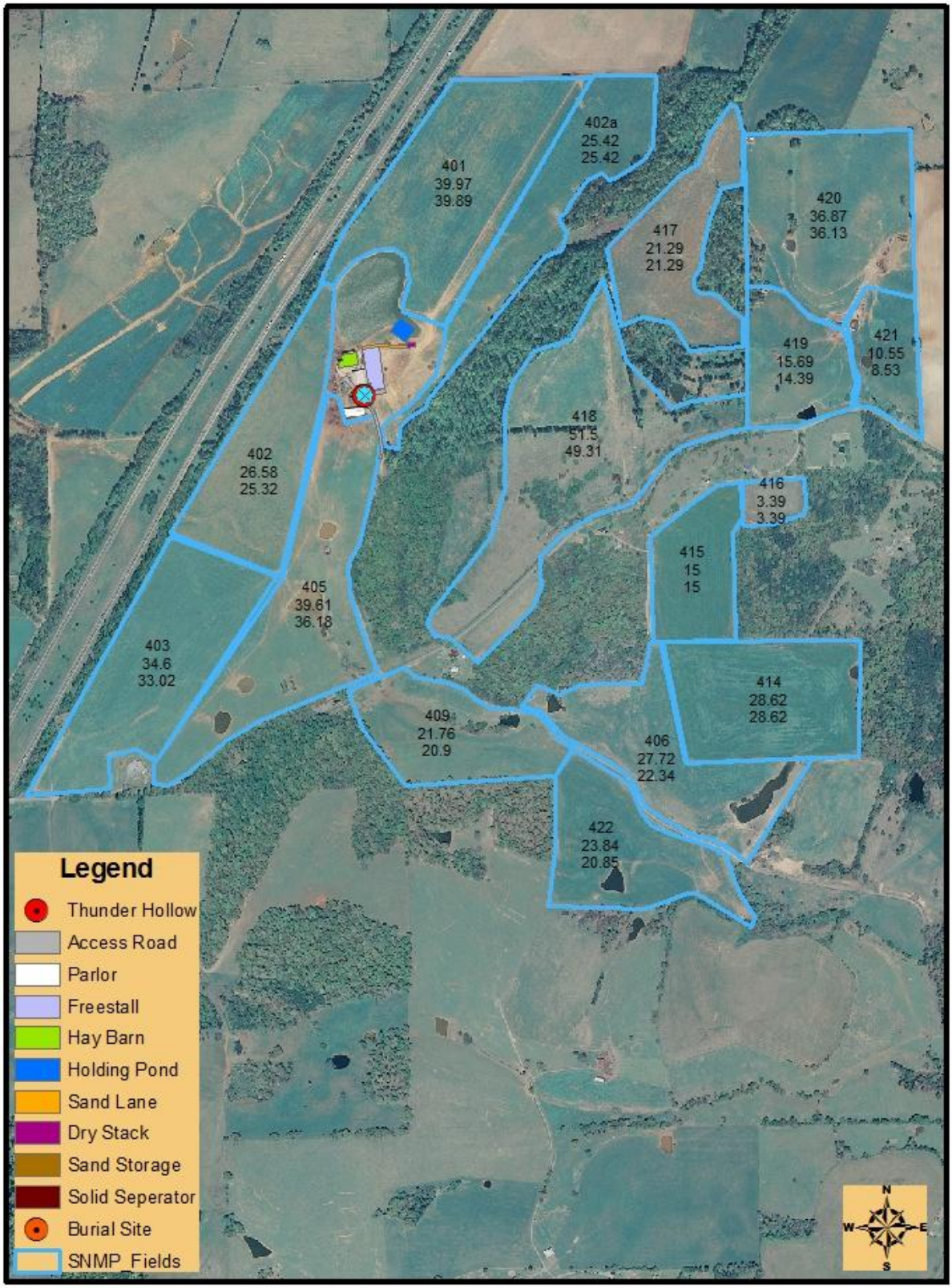

John Donaldson

0 600 1,200 2,400 Feet

County: Loudon
State: Tennessee

Thunder Hollow Soils

Date: 5/20/2012

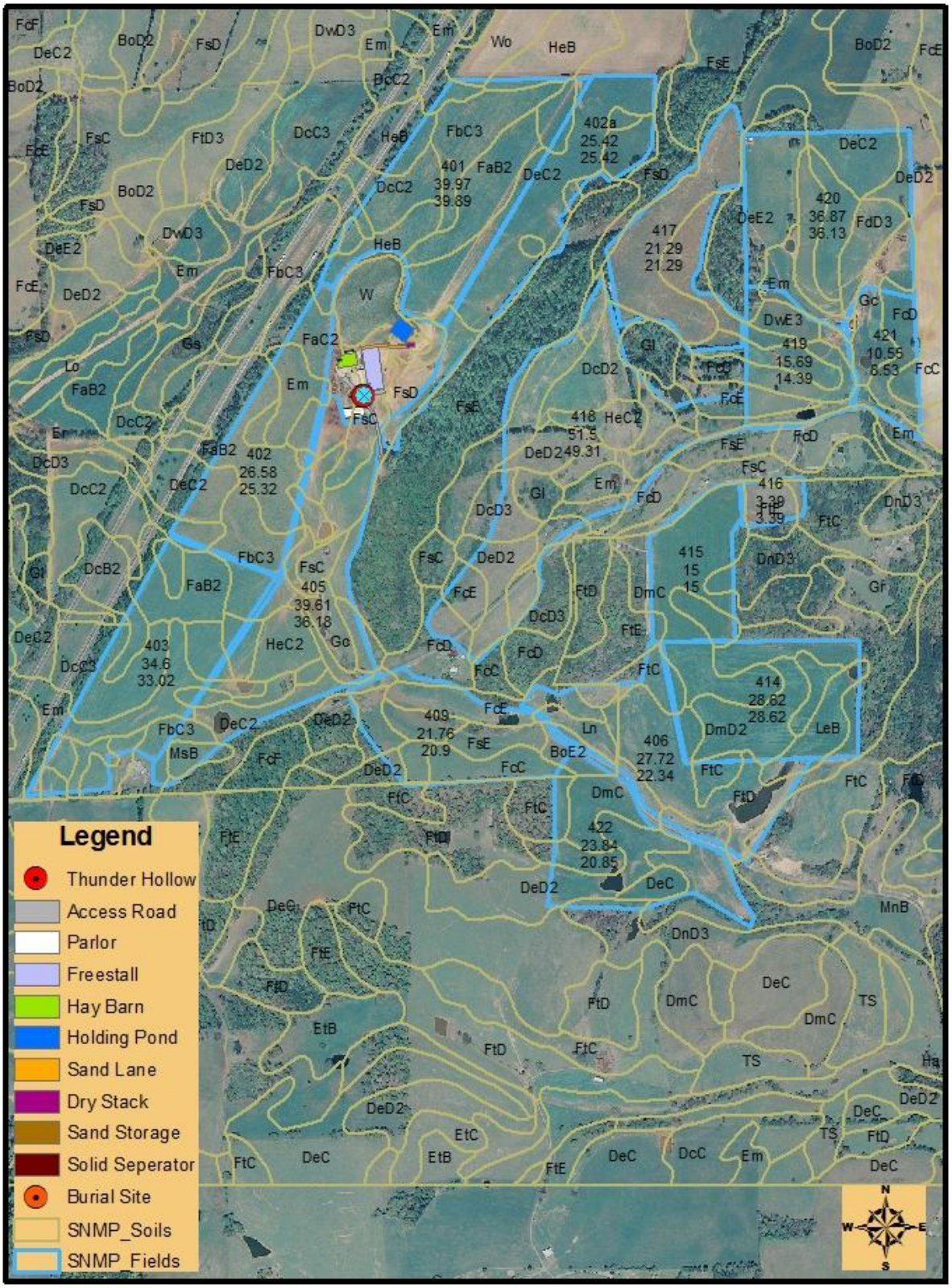

John Donaldson

0 600 1,200 2,400 Feet